


























































































































































































FARMINGTON PARKS DIRECTORY

 HANDICAPPED ACCESS

 PAVILION

| | | | Acres | Parking | Playground | Open Picnic Tables | Sheltered Picnic Area | Restrooms | Open Play Area | Unlighted Athletic Field | Lighted Athletic Field | Exercise Course | Trails | Indoor Facilities | Horseshoe Courts | Lighted Tennis Courts | Basketball Goals | Golf Facilities (0=Frisbee) | Swimming Pool (F=FTN) | Undeveloped | Volleyball (L) = Lighted | RESERVE SHELTER BY CALLING: 599-1400 |
|----|--|----------------------------|-------|---|---|---|---|---|---|---|---|---|---|---|---|---|---|---|---|---|---|---|
| 1 | Animas River Park Browning Expressway at River on North | 135 & 145 N. BROWING PKWY. | 62 |  |  |  | | | | | | |  |  | | | | | | | | |
| 2 | Bartens Park Caribbean and Bartens Streets, North of Mall | 4403 BARTENS | 1.7 |  | | | | |  | | | | | | | | | | | | | |
| 3 | Beckland Hills Park Windsor Dr. at Kingsway Dr. in Beckland Hills Sub. | 3002 KINGSWAY | 1.7 |  | | | | |  | | | | | | | | | | | | | |
| 4 | Berg Park Along North Bank of Animas River at Sullivan St. | 400 SCOTT AVE | 9.5 |  |  |  |  |  |  | | | |  | | | | | | | | | |
| 5 | Bluff Shadow Lake South of Sycamore between Butler & Miller | | 32.8 | | | | | | | | | | | | | | | | |  | | |
| 6 | Boyd Park East and West Side of South Miller St. at Animas River, Miller St. Bridge | 700 S. MILLER | 12.2 |  |  |  | |  |  | | | |  | | | | | | | | | |
| 7 | Brook Haven Park-East South Side of Apache St. West of Childhaven | 805 W. AARHE ST. | 7.1 |  |  |  | | |  | | | |  | | | |  | | | | | |
| 8 | Brook Haven Park-West South of Glade Lane and West of Airport Dr. | 901 GLADE LANE | 3.1 | |  | | | |  | | | |  | | | |  | | | | | |
| 9 | Brookside Park Southwest Corner of Dustin Ave. and 20th St. | 1801 BROOKSIDE DR. | 14 |  |  |  |  |  |  | | | | | | |  |  | |  | | |  |
| 10 | Chula Vista East Side of Hutton Rd. South of South Side River Rd. | 600 S. HUTTON RD. | 4.6 |  |  | |  |  |  | | | | | | | |  | | | |  |  |
| 11 | Civitan Park 30th St. and Butler | 2551 N. BUTLER | 38 |  |  |  |  |  |  | |  | | | |  | | |  | | | |  |
| 12 | Colinas Del Norte Park West of Dustin Ave. and South of Los Cerrillos | 499 LOS CERRILLOS DR | 4.9 | |  | |  | |  | | | |  | | | |  | | | | | |
| 13 | Doc Jones Field Southwest Corner of Sullivan Ave. and 19th St. | | 1 |  | | | | | |  | | | | | | | | | | | | |
| 14 | Fairgrounds Park Fairgrounds Rd. Between Main St. and Cooper St. | 1003 FAIRGROUNDS | 24.6 |  |  |  |  |  |  | |  | | |  | | | | | | | | |
| 15 | Fairview Park Farmington Ave. and 15th Street | | 3 | |  |  | | |  | | | | | | | | | | | | | |
| 16 | Farmington Aquatic Center 1151 N. Sullivan | | 8.1 |  | |  |  | |  | | | | | | | | | |  | |  |  |
| 17 | Farmington Sports Complex Pinon Hills & La Plata Highway | 2301 PINON HILLS BLVD. | 156 |  | | |  |  | | |  |  | | | |  | | | | | | |
| 18 | Farmington Intertribal Indian Org. (FIIO) 100 W Elm | | 1.6 |  |  |  |  |  |  | | | | | | | |  | | | | | |
| 19 | Farmington Lake North of Highway 550 at Eastern City Limits (330 acres of water) | | 139 |  | |  |  | | | | | | | | | | | | |  | | |
| 20 | Foothills Park West of Redwood Ave. at Cypress St. in Foothills Sub. | 5151 REDWOOD AVE. | 2 | |  | |  | |  | | | | | | | |  | | | | | |
| 21 | Gateway Museum & Visitor Center Main Street & 20th | 3401 E. MAIN | 11.7 |  | | | |  | | | | | |  | | | | | | | | |
| 22 | Glade Park West Side of Municipal Dr. at the Glade Arroyo | | 4.5 | | | | | | | | | | | | | | | | |  | | |
| 23 | Highland View Park Northeast Corner of Largo St. and English Rd. Behind Mall | 3700 N. ENGLISH | 4 |  |  |  | | |  |  | | |  | | | |  | | | | | |
| 24 | Jaycee Park Southwest Corner of Cooper St. and Mesa Verde Ave. | 1009 E. COOPER | 4 | |  | | | |  |  | | | | | | |  | | | | | |
| 25 | Justis Park (Ballfields) Fairgrounds Rd & Cooper St | 1825 N. VINE AVE. | 9.1 |  | | | |  | | |  | | | | | | | | | | | |
| 26 | Kiwanis Park North Side of East 30th. in 3500 Block | 3540 E. 30TH | 12 |  |  |  |  |  |  | | |  | | | | | | | | |  |  |
| 27 | Koufax Ballfield Farmington High School Campus | 2200 SUNSET AVE. | 4 |  | | | | | | |  | | | | | | | | | | | |
| 28 | Lions Park Southwest Corner of Apache St. and Wall Ave. | 405 N. WALL AVE. | 3 |  |  | | | |  |  | | | | | |  | |  | | | | |
| 29 | Los Ninos Park Site of Farmington Boys & Girls Club East of Sullivan & South of 19th | 1825 E. 19TH | 5.4 |  |  |  |  | |  |  | | | | | | |  | | | | | |
| 30 | Mesa View At Mesa View Junior High on Wildflower Dr. | 4451 WILDFLOWER DR. | 2.6 |  | | | | | |  | | | | | | | | | | | | |
| 31 | McKinley School (School Ballfields) 1201 N Butler (Monterey & 15th) | | 3.5 |  | | | | | |  | | | | | | | | | | | | |
| 32 | Mossman Gladden Park Southeast Corner of Camina Largo and Camina Placer, By Spa | 2115 CAMINA PLACER | 3 | |  | |  | |  |  | | | | | |  |  | | | | | |
| 33 | Northeast Recreation Area-Lions Wilderness Park North of San Juan College 1.5 Miles | 5800 COLLEGE BLVD | 560 |  | |  |  |  | | | | |  | | | | |  | | | |  |
| 34 | Northridge Park Carlton at 35th St. | 3500 N. CARLTON | 2.5 | |  |  | | |  | | | | | | | |  | | | | | |
| 35 | Orchard Plaza Park Northwest Corner of Orchard Ave. and Main St. (Downtown) | 220 N. ORCHARD | .5 | | |  |  | |  | | | | | | | | | |  | | | |
| 36 | Oscar Thomas Park/ Cultural Center Future | | (4.8) | |  |  |  | | | | | | | | | | | | | | |  |
| 37 | Piedra Vista High School 5700 College Blvd | | 9.2 |  | | | | | |  | | | | | | | | | | | | |
| 38 | Puesta del Sol Park North Side of 24th St. West of Municipal Dr. | 620 W. 24TH ST. | 4.5 |  | |  |  | |  | | | | | | | |  | | | | | |

